

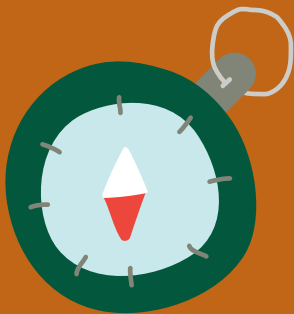
Camp Crooked Lane Geocache Guide



Welcome to Camp Crooked Lane!

Are you ready for geocaching and letterboxing? Make sure you know the following before you go!

- Make sure you have all the equipment you'll need.
 - compass
 - GPS
 - water bottle
 - snack
- Dress for the weather. Always check the forecast before a day outside to ensure you're dressed for the weather. Depending on the conditions, make sure you have rain gear or sunscreen.
- Make a reservation. Even if you are only spending the day walking the grounds, you'll need a reservation so we know who is on camp property. To make a reservation, go to ***www.gsoh.org/reservations***.
- Return all geocaches and letterboxes to the exact location where you found them. If a cache or box is missing, please email ***camp@gsoh.org*** and let us know which one is missing so we can fix the problem.
- To see the full list of requirements for the Geocaching and Letterboxing patches visit ***<https://www.gsoh.org/councils-own>***.




Found all the geocaches and letterboxes at camp? Look for caches and letterboxes at these nearby locations:



- Mt. Gilead State Park

Camp Crooked Lane Geocaches



Cache Name	Difficulty 1-4 🌟	Description	Hint
Breaking News <i>N 40.36'33"</i> <i>W 82.47'15"</i>	🌟	Before you hit the big chair, stop and get the latest updates to find this cache.	Up, up, and away.
Show Stopper <i>N 40.36'29"</i> <i>W 82.47'14"</i>	🌟🌟	Looking for a behind the scenes look at the show? Come here.	Southeast corner.
Pop A Squat <i>N 40.36'25"</i> <i>W 82.47'14"</i>	🌟	Relax and enjoy the view.	Sit back.
Stumped? Get Over It! <i>NN 40.36'30"</i> <i>W 82.47'28"</i>	🌟🌟🌟	Over, under... and around the course.	Outside, but IN.



Camp Crooked Lane Letterboxes

Name	Compass Required?	Description
A Walk Around Camp		<p>It's a beautiful day at Camp Crooked Lane. The birds are out singing, too. The best is to float on the pond in a boat. So, go to where you can _____.</p> <p>From the dock now you can hold out both hands, Raise your finger and thumb, if you please. Turn and follow the "L" and you'll be able to tell You'll see the brown roof sticking up from the _____.</p> <p>At the amphitheater don't go right toward the bridge. Go straight up the center aisle and over the _____.</p> <p>As you walk up the path make sure the roots you dodge. When you get to a fork, go left to the _____.</p> <p>If you're staying in Winniker, this may be where you park your car. Don't run but go faster than a snail. This is where you go to hike and learn. Look by the left post of the Nature _____.</p>
Jumbles		<p><i>Unscramble the jumbled words to solve.</i></p> <p>Start at the shelter house by the legchlaen course. Head to where Old Glory flies high and alone. By the foot of the pole, look to the fetl. Find the cabin with a "K". Now follow the ador in front of the cabin to 70° E to the next sign on your higrt to the rodo to the closest lgdoe. Make your way across the green halfway between where cars sleep and go vroom on pavement. To your ohsut there are objects that fly, and girls aim for a bullseye. If you reach stumps or trees, you've gone too far. But don't get too close, your treasure is by the hdse.</p>
Blossom		<p>Start at the slingshot range, count 7 cans from the left. The last letter of that can's color is the direction you need to walk for 34 paces, then turn left. Walk until you find a bridge and stop. Walk at 340°N until you walk on concrete. From this slab look at the pond and head to your right, but don't get splashed. Stand on the western most corner of this playground facing the fun. From here find a white "G" written in red and skip to it. From here find a spot where flowers should grow.</p>


Camp Crooked Lane Letterboxes

Name	Compass Required?	Description
Heartland		Start at the lone flagpole on the western most side of the biggest building on camp. Spin around in two full circles before stopping when you see a large body of water. Follow the road on your right toward the water until you come to a shelter on your left. From here look for a sign pointing to a unit named after a tree and follow it. Once at the unit, begin your hunt. Hint: sleeping 2nd is better than 1st if you want to find that for which you seek. Don't let your mind BLOCK where it may hide.
Maple		<p><i>Unscramble the jumbled words to solve.</i></p> <p>Start from the ppwawa shelter where the dowo is stored. With your back to the collections, go to the nearest structure with a door to your ftel. From there follow the path the direction of the srift letter of the structure you found. Follow this tpha till you find another. This slim path may be steep so proceed with tacinuo. Once on the otbomt, head down etsarm. Before you srosc a flat aid, the search may begin. Your container may not be small at all.</p>
Water's Edge		Start from the arched bridge over the Whetstone Creek. From the foot of the bridge walk 20° NE. Follow the path as it curves uphill. Stop when you are under a wooden arch. Go 60° NE until you hit wood. Your treasure is hidden under the western most corner.
Silver and Gold		Start at the metal that spins in the wind. Stand at the western most corner facing away from the water. Walk 50 paces in the direction of the corner points. Now find the closest trail marker and stand under it. Add up the letters in the second word using the code below and to that many paces to the left. Take the trail headed north when you come to a fork. On the next fork choose the path with a large tree with low splits. You will come to a final crossroads with two trees in the middle, let your search begin.



Legend

- Trails
- Stream
- Gravel
- Unit Shelter
- Pavilion
- Tents
- Latrine
- Dumpster
- Benches
- Fire Circle
- Charcoal Grill



gsoh.org

Camp Crooked Lane
6998 County Rd 40 | Mount Gilead, OH 43338