



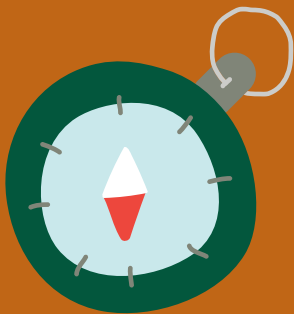
# Camp Ken-Jockety Geocache and Letterbox Guide



# Welcome to Camp Ken-Jockety!

Are you ready for geocaching and letterboxing? Make sure you know the following before you go!













- Make sure you have all the equipment you'll need.
  - compass
  - GPS
  - water bottle
  - snack
- Dress for the weather. Always check the forecast before a day outside to ensure you're dressed for the weather. Depending on the conditions, make sure you have rain gear or sunscreen.
- Make a reservation. Even if you are only spending the day walking the grounds, you'll need a reservation so we know who is on camp property. To make a reservation, go to ***[www.gsoh.org/reservations](http://www.gsoh.org/reservations)***.
- Return all geocaches and letterboxes to the exact location where you found them. If a cache or box is missing, please email ***[camp@gsoh.org](mailto:camp@gsoh.org)*** and let us know which one is missing so we can fix the problem.
- To see the full list of requirements for the Geocaching and Letterboxing patches visit ***<https://www.gsoh.org/councils-own>***.






Found all the geocaches and letterboxes at camp? Look for caches and letterboxes at these nearby locations:

- Prairie Oaks Metro Park
- Battelle Darby Creek Metro Park
- Greenlawn Cemetery

# Camp Ken-Jockety Geocaches

Cache Name	Difficulty 1-4 ●	Terrain 1-3 ●	Description	Hint
Kickback <i>N 39 °58.384</i> <i>W 083 °14.478</i>			This cache is the closest one to the Environmental Center. From where you stand, you are at the gateway to the rest of camp.	This one has your back.
Wood You Like a Cache? <i>N 39 °58.262</i> <i>W 083 °14.678</i>			This one is near or in an unlocked structure.	
Tree Party <i>N 39 °58.094</i> <i>W 083 °14.685</i>			Check out the sight of the old pool. It just looks like an open field now, but once was where girls came to cool off. Check by the tree line by the path.	
Maple Syrup <i>N 39 °58.126</i> <i>W 83 °14.561</i>			Camp Ken-Jockety is well known for its maple syrup programs! What's the first step to making maple syrup? This cache will show you.	<i>** Do not attempt to locate this cache when the archery range is in use.</i>
Which Way <i>N 39 °58.317</i> <i>W 83 °14.747</i>			Trying to find your way to a unit around camp? This cache is attached to a sign that will point you in the right direction.	
Clean Sweep <i>N 39 °58.179</i> <i>W 83 °14.571</i>			Even in a mostly empty field, this cache can help you leave it better than you found it.	

# Camp Ken-Jockety Letterboxes

Name	Compass Required?	Description
It's a Stretch		Walk around Becky's Pond until you reach a bench on the far side away from the pavilion. Safely cross the street and walk toward the Musical Playground. Ring the biggest bell and find south on your compass. Walk 92 paces, the box you seek is near.
Corner		Begin your hunt at the southeast post of Ferguson Dining Hall. Go due east about 30 steps. Be careful in the middle of the road. Go 70 steps at 200° and then wash up if needed. Look to the south and find the big tree. Behind the tree is the deck corner of a cabin. Under that corner sitting on a ledge is what you seek.
Picnic		Go to Wooded Hills Kitchen shelter and find the outside, southwest corner of the building. Turn your compass to face 240. Directly in front of you should be a picnic platform. What you're looking for will be somewhere around that platform.
KJ		Past Trumbull Cabin is an old platform tent unit called Woodcrest. This is a great space to hang a hammock and relax after a long day of camping. This box is hidden under one of the old platforms, see if you can spot it!